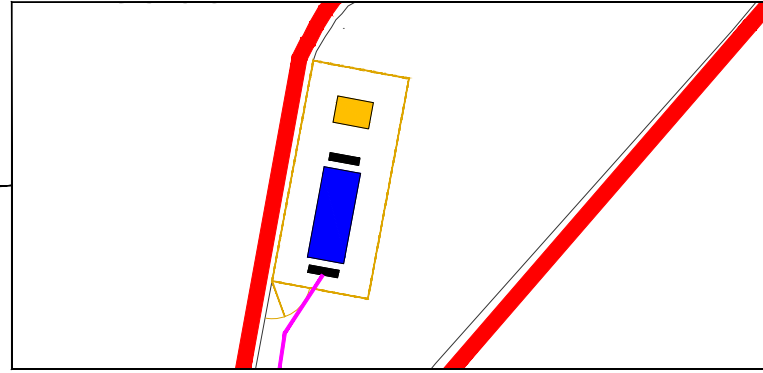
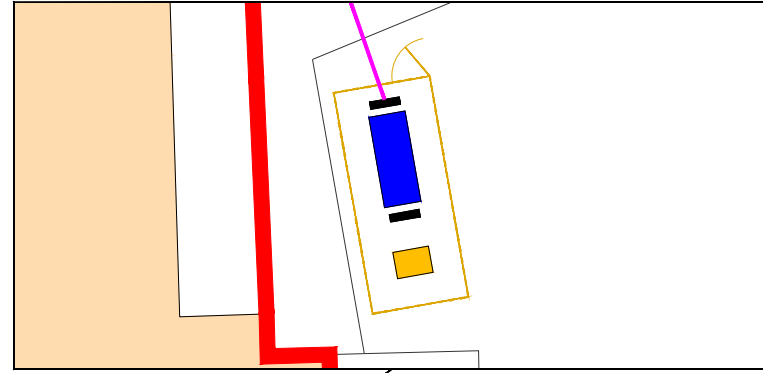


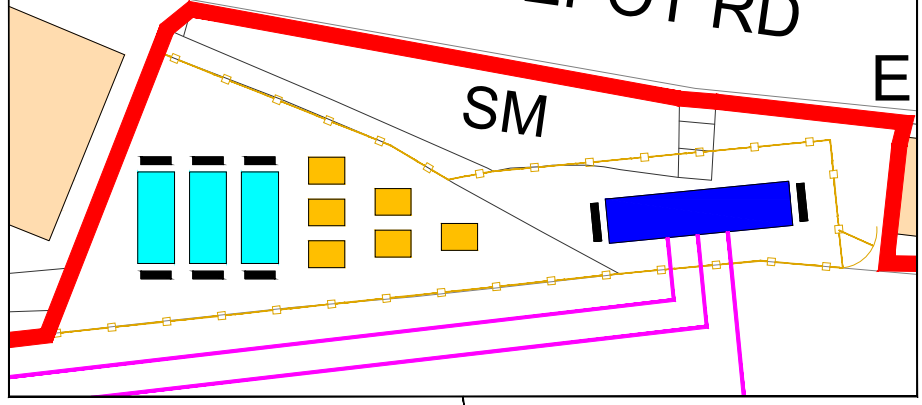
Queens Pier Connection Point - Sub 3



Coaling Pier Connection Point - Sub 2



Main Converter Station - Sub 1










Drawing not to scale,
For information purposes only.
Not for construction.


Notes:

Issue Log:

Issue:	Revision Details:	Date:
WIP	Initial Issue	26/05/2020
01	Initial Issue	03/06/2020
02	Layout revised	09/06/2020
03	Minor format revisions	16/06/2020
04	Key updated & expanded	16/07/2020
05	Title details updated	21/07/2020

Key:

-  Application Boundary
-  EfW Sub Station
-  Power Supply Cables
-  Shore Power System Main Switchgear
-  Ship Connection Substation
-  Power Converter
-  Transformer



POWERFUEL

Powerfuel
Suite B, The Core
Gore Cross Business Park
Bridport
Dorset
DT6 3FH
Email: energy@power-fuel.co.uk
©Powerfuel Ltd.

Project Name:

Powerfuel Portland

Document Name:

Powershore Layout

Document Reference #:

1081-02-32

Scale: 1:2500 / 1:500@A3 Issue: 05

Produced:	Checked:	Date:
RC	##	26/05/2020